







PROJECT TITLE

HIGHWAY 17 FOUR-LANING
 MANITOBA TO RUSH BAY ROAD
 GWP 6020-09-00



LEGEND


	PROPOSED ROAD		EXISTING ROAD
	EXISTING RIGHT-OF-WAY		GRAVEL ROAD
	PROPOSED RIGHT-OF-WAY		
	EDGE OF MUSKEG		

SCALE

50m 0 100m

1:5000

 **MCCORMICK RANKIN CORPORATION**
 A member of 

 Ontario

DRAWING TITLE

MOTH LAKE ACCESS PLAN
 - REVISED APRIL, 2010

Date : 29/April/2010